

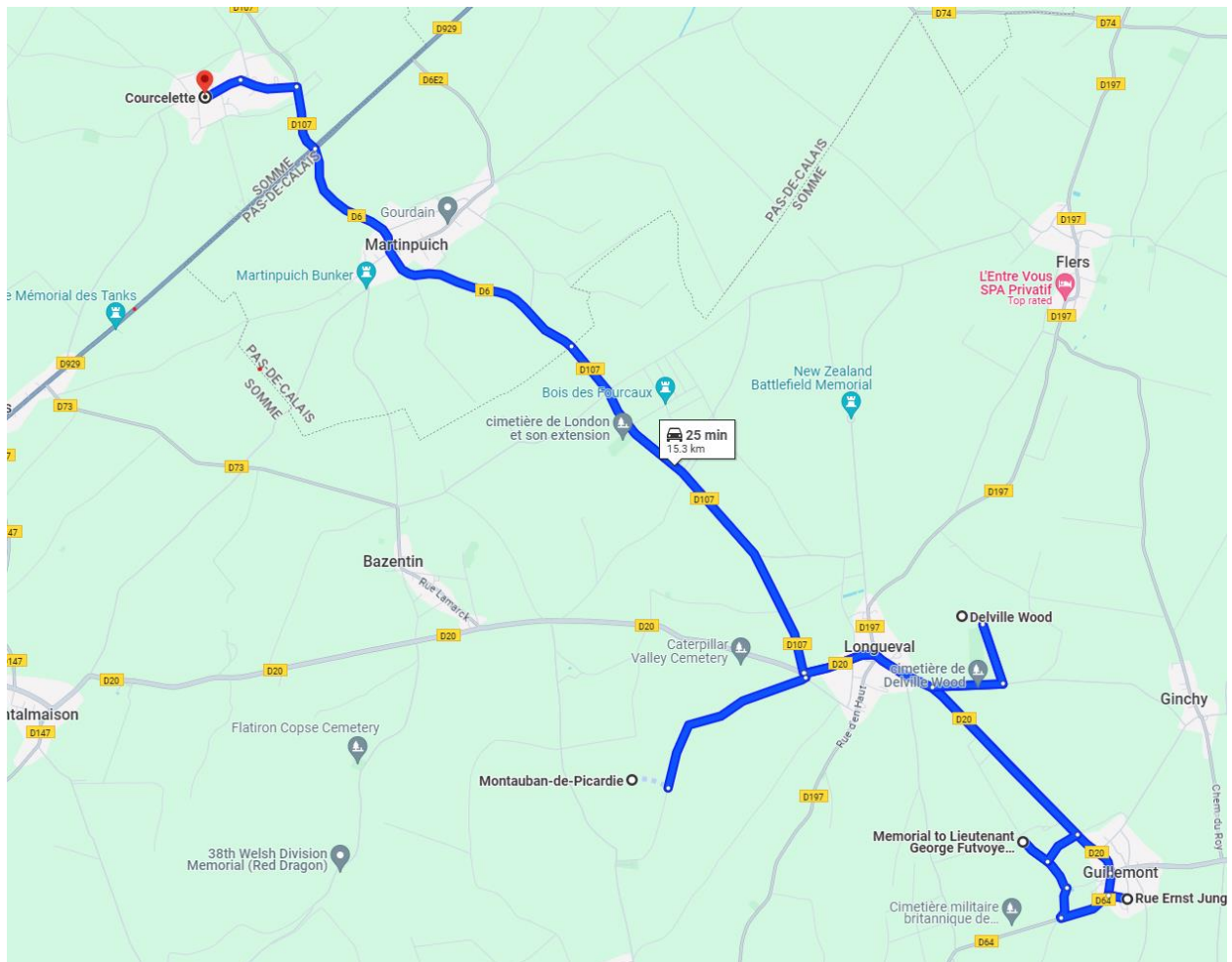
Sw WB

08 Jan Albert Rental Car Sixt Maastricht Centrum Booking.com La Maison De Julie Albert Booking.com 22 rue des illieux, 80300 Albert, France	Amiens to the Somme Train 1135 Possible Restaurants Le Hygge Restaurant Brasserie la Basilique Restaurant Le Corner Pub Le Vertigo
09 Jan Lens Le maison 19 Appartement Booking.com 19 Rue Romuald Pruvost, 62300 Lens, France	Continue Somme Tour Travel to Lens Possible Restaurants Restaurant Crocodile L'Ardoise
10 Jan Ypres Albion Hotel Sint-Jacobsstraat 28 8900 Ypres	Lens Tour
11 Jan Ypres	Grand Salient Tour 1300-1700
12 Jan Ypres Home	Ypres tour drop off in Kortrijk 1714

Amiens to Delville Woods

<https://maps.app.goo.gl/i6CbV695mNwVv1ji8>

- Montauban-de-Picardie, France
- ⋮
- Rue Ernst Junger, 80360 Guillemont, France
- ⋮
- Memorial to Lieutenant George Futvoye
- ⋮
- Delville Wood, 80360 Longueval, France
- ⋮
- 📍 Courcelette, 80300, France



The D20 road from Guillemont to Longueval where great uncle Percy was killed - gps: 50.019061, 2.782197

(Check Location on my map to see it is correct)

From here, it's a short distance south to the village of Guillemont and rue Ernst Junger and immediately west to the Memorial to Lt. George Futvoye at gps 50.01544, 2.8168 that looks onto the road, old train station site and quarry that were focus points of the battle.

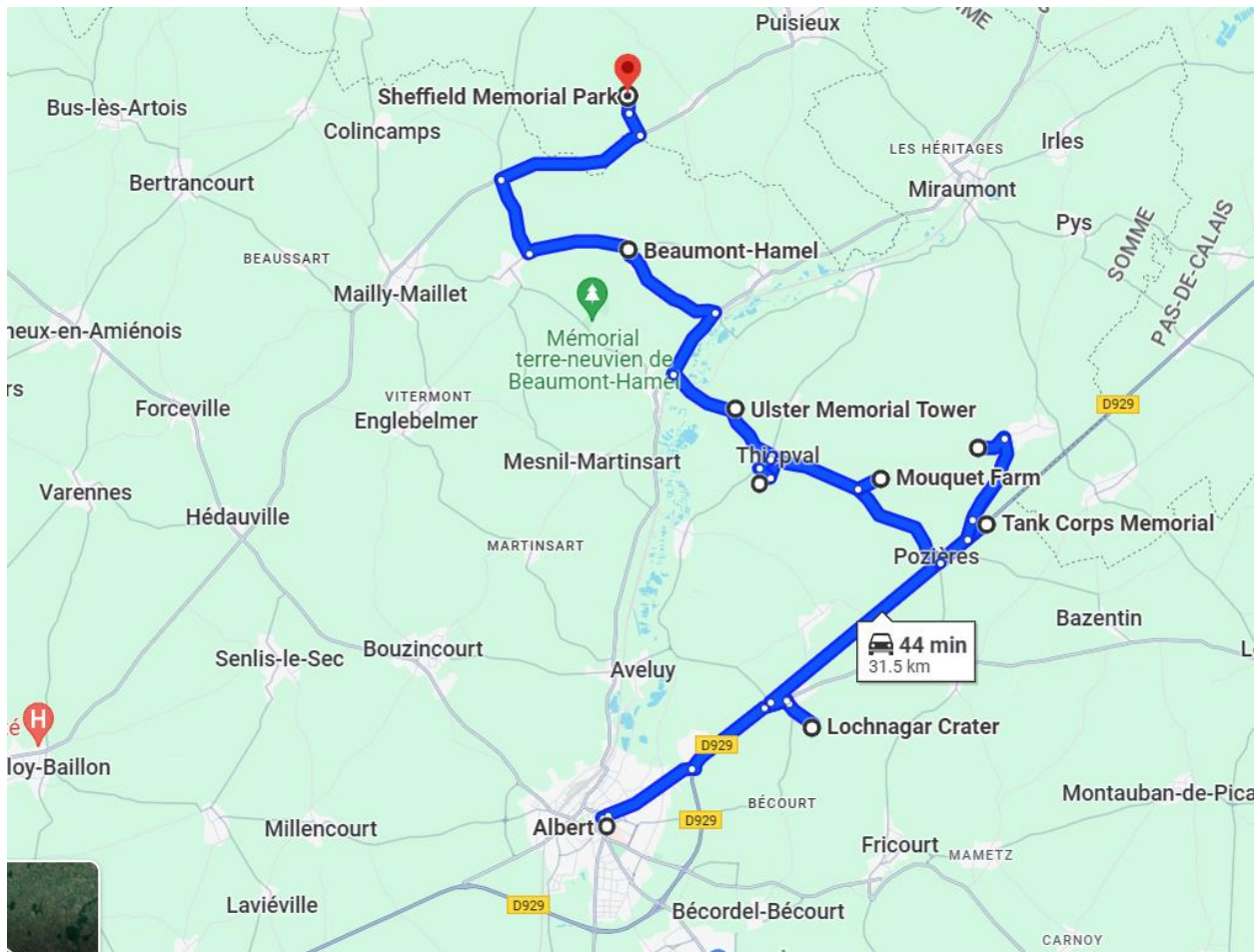
It's also a short distance north to the Delville Wood military cemetery where some of Percy's comrades are buried, including some killed the same day.

Following further north to Courcelette then west to Thiepval and Beaumont Hamel

Albert Somme Highlights

<https://maps.app.goo.gl/9Yti6Bqzt7oGetr28>

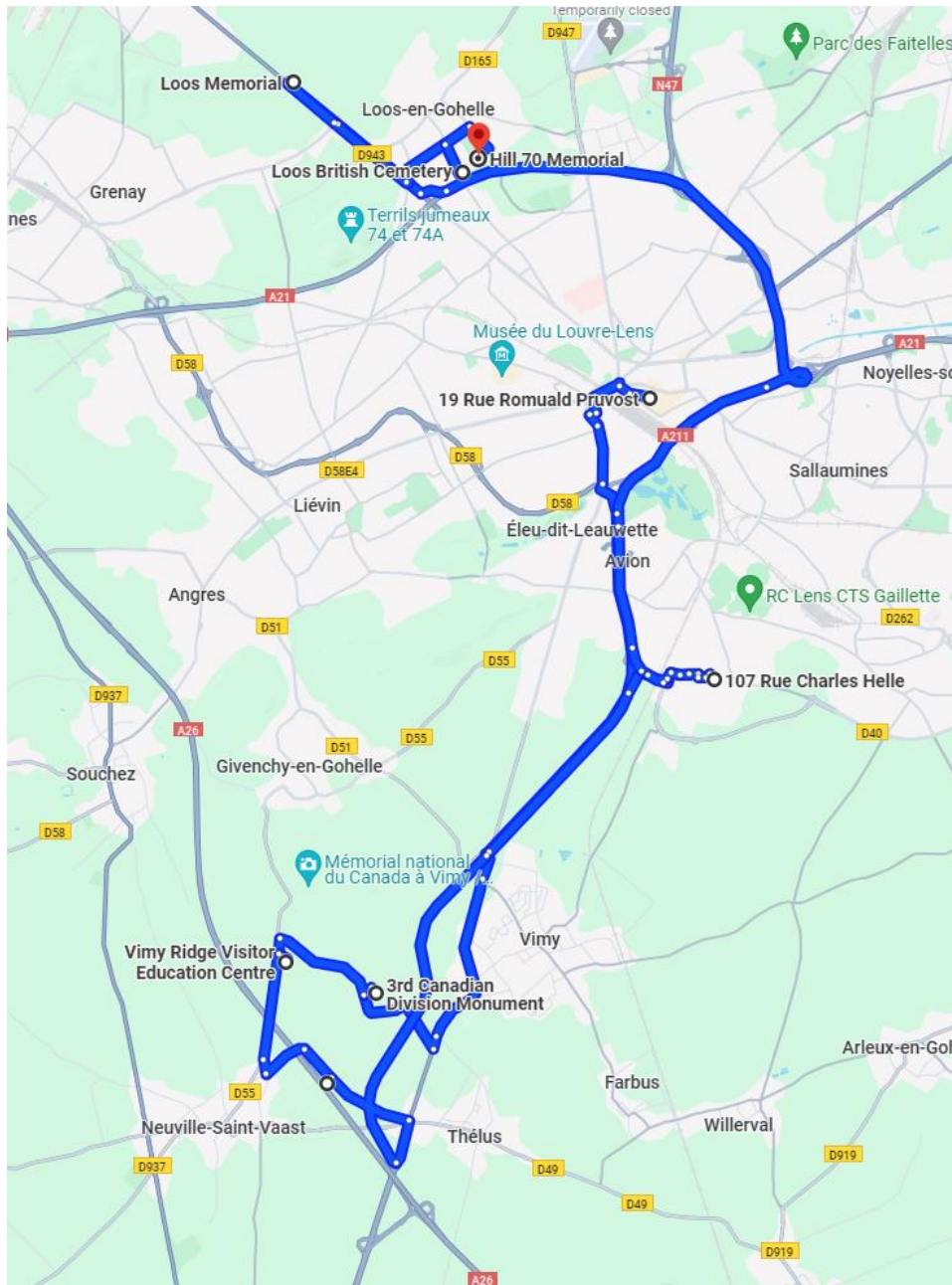
- Albert, 80300, France
- ⋮
- Lochnagar Crater WW1, Rte de la Grande
- ⋮
- Tank Corps Memorial, Route de Bapaume
- ⋮
- Courcelette, 80300, France
- ⋮
- Mouquet Farm, La Frm du Mouquet, 8030
- ⋮
- Thiepval Memorial to the Missing of the S
- ⋮
- Ulster Memorial Tower, Rte de Saint-Pierr
- ⋮
- Beaumont-Hamel, 80300, France
- ⋮
- 📍 Sheffield Memorial Park, Unnamed Rd, Fr



Lens

<https://maps.app.goo.gl/i4yBCxYFocLa5hiP6>

Vimy Ridge Centre, 3rd Can Div Memorial, , Lichfield Crater, Loos Memorial to the Missing, Loos Cemetery, Hill 70, Starting a few kilometers east of the Vimy, Rue Baudin in Avion/La République where Sidney Fowler was injured gps 50.400291, 2.837940



Hohenzollern Redoubt

<https://maps.app.goo.gl/n913ah8xqdEB8aHE6>

- Hill 70 Memorial, 62750 Loos-en-Gohelle
- Rte de Vermelles, 62410 Hulluch, France
- Gaec Du Rutoire, 530 Chem. de Bully, 629
- The Lone Tree, 1915 Battle of Loos, Chem.
- 50.499231, 2.769810
- Quarry Cemetery, Vermelles, 62980 Verm
- Auchy-les-Mines, 62138, France



Starting a few kilometers east of the Vimy, Rue Baudin in Avion/La République where Sidney Fowler was injured gps 50.400291, 2.837940

Proceeding to the north side of Lens to the Hill 70 memorial. The Loos British and Dud Corner military cemeteries are west from here.

Proceed along the D947 road from east of the Hill 70 Memorial toward Hulloch, the area where Percy and Fred Fowler Attacked on 26 Sep 15.

Proceed to the Hohenzollern Redoubt near the Quarry Cemetery gps 50.499231, 2.769810

<https://www.greatwarforum.org/topic/266432-hohenzollern-redoubt/>

Continue along rue Vermelles to Vermelles and back east along rue Jule Guesde to the "Lone Tree" past which battalions like Percy and Fred's passed to the battle. gps 50.477854, 2.816729

Walter Goodfellow Killed 03 Nov 1915

North of Hohenzollern Redoubt	50.494976	2.7876610	Started to relieve 9th Essex. Enemy s including Death of Walter Goodfellow
-------------------------------	-----------	-----------	---

Ypres

<https://maps.app.goo.gl/C4Pt3MPYiTWT9KQA>

Sint-Jacobsstraat 28, 8900 Ieper, Belgium

Boezinge, 8904 Ypres, Belgium

Langemark-Poelkapelle, 8920, Belgium

Reninghelst New Military Cemetery, Balju

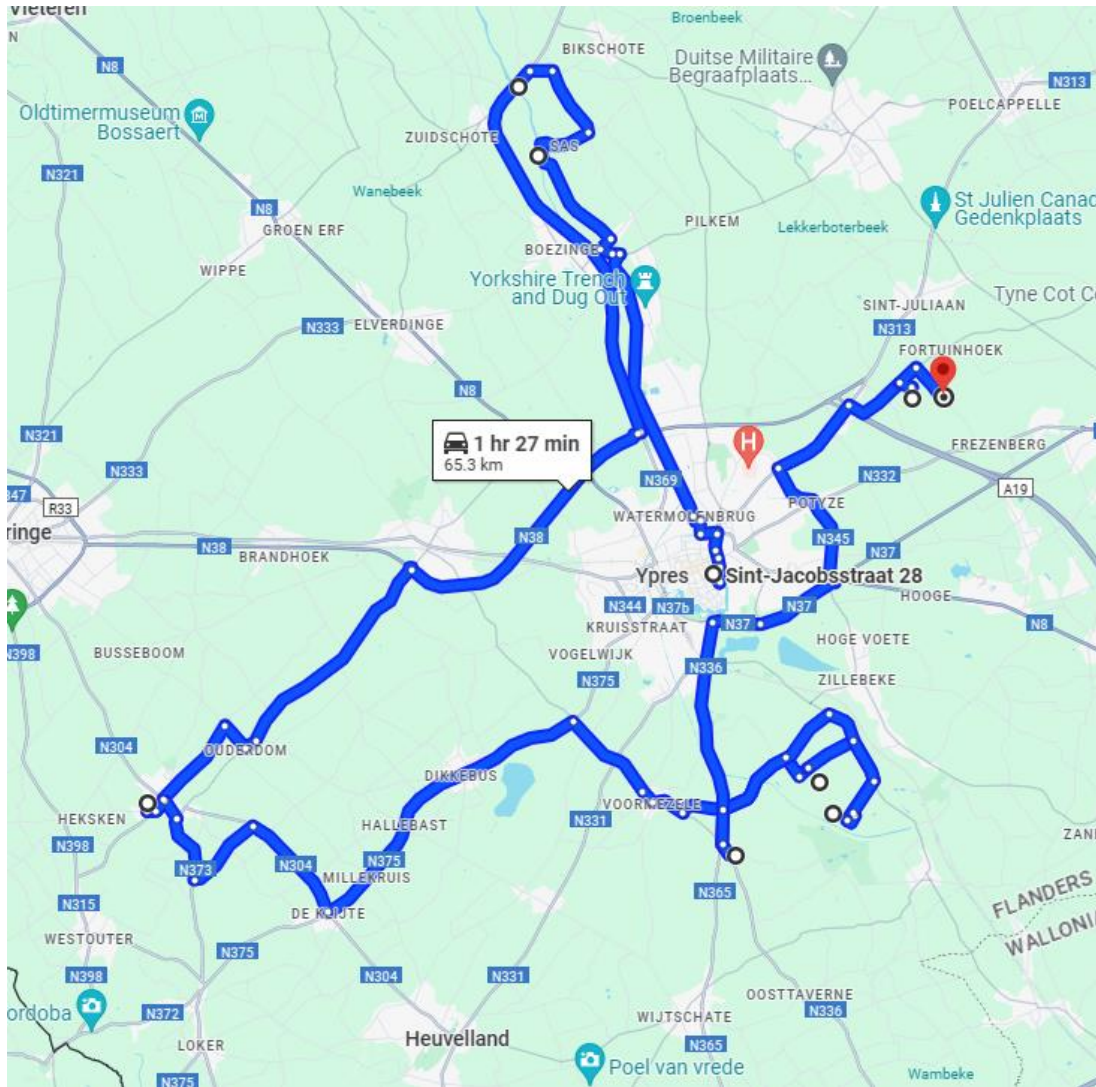
Hedge Row Trench Cemetery, Provincial I

Zillebeke, 8902 Ypres, Belgium

Eekhofstraat 31, 8902 Ieper, Belgium

Langemark, 8920 Langemark-Poelkapelle

Felix Nadarstraat 5, 8920 Langemark-Po



- Drive north from the town along to N369 to the lock "Het Sas" gps 50.910018, 2.849366
- Continue slightly further north to Seenstraat gps 50.920105, 2.844800
- West of Ypres, visit Pte. William Smith in the Reninghelst New Military Cemetery
- gps 50.816451, 2.759635
- Head to south of Ypres to the Bluff and Hedge Row Trench Cemetery gps 50.81948, 2.91397
- The Bluff is at gps 50.814900, 2.917048
- Could also visit the St. Eloi Craters, gps 50.808972, 2.894619, time permitting, site of Canadian fighting.
- Ernest Goodfellow

50.8749616 2.9353045 Moved up to Support Canadians, Germans had broken through the lines
 50.87514 2.94242 Battle of Frezenberg. Intense fighting 400 casualties. Ernest Missing

<https://maps.app.goo.gl/C4Pt3MPYiTwTe9KQA>

Grand Tour Ypres

<https://maps.app.goo.gl/bEoN58AqNWUeLntb9>

- Our Grand Tour gives you an overview of the Ypres Salient 1914 – 1918. We visit several battlegrounds and memorials, including: Essex Farm (Advanced Dressing Station and John McCrae's poem "In Flanders Fields"), Pilkem Ridge (Gas Attack 1915), Langemarck German Cemetery, Vancouver Corner The Brooding Soldier Memorial, New Zealand War Memorial Gravenstafel, Tyne Cot Cemetery (The Third Battle of Ypres aka Passchendaele) and final stop on the tour Hill 62 (Sanctuary Wood) Museum with trenches, returning back to Ieper via Hellfire Corner.

